

Report on track cutting for the Boyd creek to the Upukerora river.

On the 12th January 2021 Permolat Southland volunteers finally finished the cutting and marking of the Boyd Creek to the Upukerora River.

Our thanks to Les Scown, Ross Mason, Alastair and Fleur Macdonald. We did about 64 man hours on the track.

It is well sign posted and marked at both ends with plenty of markers along the track and the entry and exit to the clearings are well marked also.


This photo montage shows the track from the Boyd Creek end to the Upukerora River end.



The beginning of the track off the road at Boyd Creek.

And the sign where the track leaves the Boyd Creek walk and heads off to the Upukerora River





Along a bush section of the track



Markers on the trees.





The marker entering one of the clearings.



Markers across one of the clearings



Entering the Dunton Swamp (follow the 4WD track).

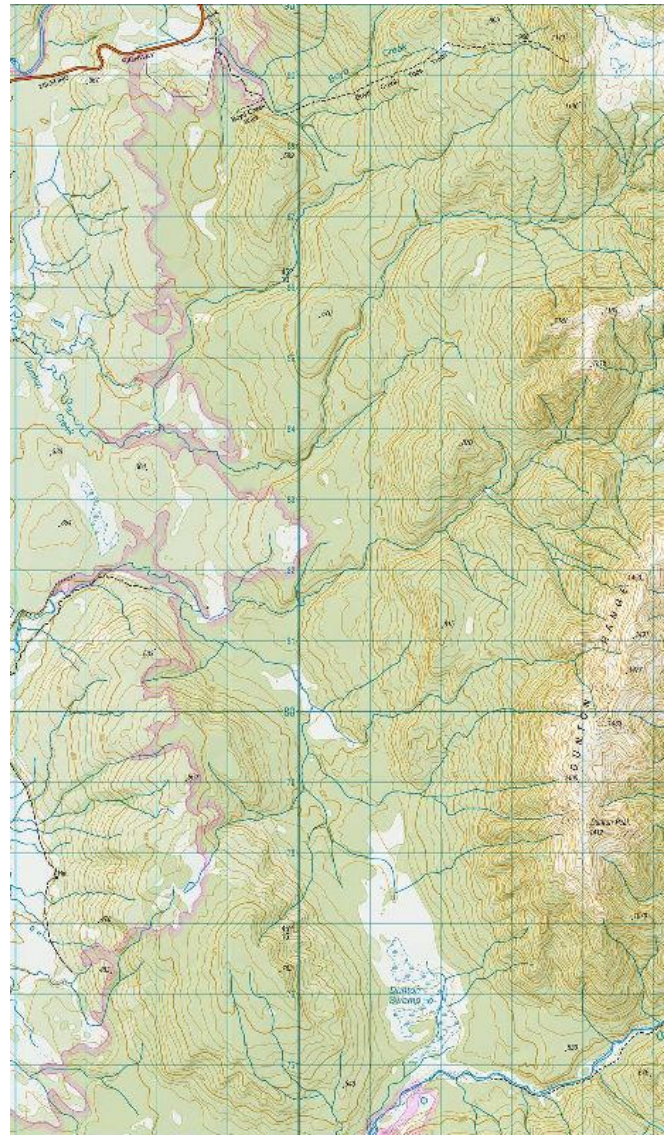
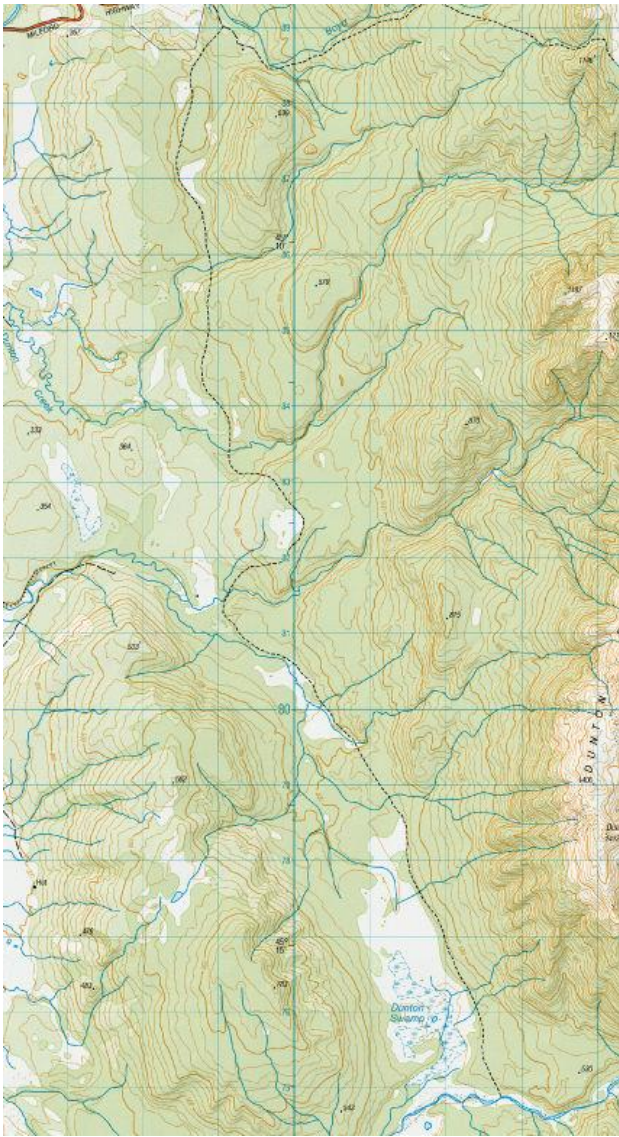




The orange marker and the sign at the beginning of the Upukerora river part of the track.







The 2009 map with the track on and the 2019 map with it off. Please DoC talk to LINZ and get this track reinstated on the new maps, thanks.

Alastair Macdonald, Permolat Southland.